

**NOTICE!!**

**These documents have been scanned!**

**Do not place un-scanned documents beneath this notice!**

**Do not remove this notice from this file!**

GPO Jacket No. 560-102  
Print Order 61540  
Rise Business Services, LLC  
Job=AZ15 4/26/2019



Box Number= AZ15003



Claim Begin-End: AMC448477-AMC448479

1 Initial Receipt



AZ15003-4

AMC450400-AMC453366



**United States Department of the Interior**  
**Bureau of Land Management**  
 DIV OF LANDS, MINRLS & ENERGY  
 ONE N CENTRAL AVE  
 PHOENIX, AZ 85004 -4427  
 Phone: 602-417-9200


Receipt

No: 4050130

**Transaction #:** 4161589**Date of Transaction:** 12/26/2017

CUSTOMER:

NOAH GORDON  
 PO BOX 800  
 CONGRESS, AZ 85332-0800 US



LINE #	QTY	DESCRIPTION	REMARKS	UNIT PRICE	TOTAL
1	3.00	LOCATABLE MINERALS / MINING CLAIMS-NEW, UNADJUD, ONE OR MORE AUTH NOS / NEW MINING CLAIM PROCESSING FEE <b>CASES:</b> AMC448477/\$20.00, AMC448478/\$20.00, AMC448479/\$20.00		- n/a -	60.00
2	3.00	LOCATABLE MINERALS / MINING CLAIMS-NEW, UNADJUD, ONE OR MORE AUTH NOS / NEW MINING CLAIMS LOCATION FEE <b>CASES:</b> AMC448477/\$37.00, AMC448478/\$37.00, AMC448479/\$37.00		- n/a -	111.00
3	3.00	LOCATABLE MINERALS / MINING CLAIMS-NEW, UNADJUD, ONE OR MORE AUTH NOS / NEW MINING CLAIMS MAINTENANCE FEE <b>CASES:</b> AMC448477/\$155.00, AMC448478/\$155.00, AMC448479/\$155.00		- n/a -	465.00
<b>TOTAL:</b>					<b>\$636.00</b>

## PAYMENT INFORMATION

1	AMOUNT:	636.00	POSTMARKED:	N/A
	TYPE:	CHECK	RECEIVED:	12/26/2017
	CHECK NO:	139		
	NAME:	GORDON, NOAH PO BOX 800 CONGRESS AZ 85332-0800 US		

REMARKS



**NOTICE!!**

**These documents have been scanned!**

**Do not place un-scanned documents beneath this notice!**

**Do not remove this notice from this file!**

GPO Jacket No. 560-102  
Print Order 61540  
Rise Business Services, LLC  
Job=AZ15 4/26/2019



Box Number= AZ15003



Claim Begin-End: AMC448477-AMC448479

2 Correspondence



AZ15003-4

AMC450400-AMC453366





# United States Department of Interior

BUREAU OF LAND MANAGEMENT

Arizona State Office

One North Central Avenue, Suite 800

Phoenix, Arizona 85004-4427

[www.blm.gov/az/](http://www.blm.gov/az/)



DEC 18 2018

In Reply Refer To:

3830 (9200) PB

AMC448477

CERTIFIED MAIL - RETURN RECEIPT REQUESTED No. 9214 8901 9403 8376 3565 43

## DECISION

ALBERT WEATHERFORD

11000 SE 204TH ST

KENT, WA 98031-1725

:  
:  
:

This decision affects those claims  
shown in the block below.

---

AMC448477

AMERICAN

---

## MINING CLAIMS DECLARED FORFEITED

The mining claims listed above have been declared forfeited as of September 1, 2018, for failure to timely file the required maintenance fee payment or small miner's maintenance fee waiver (waiver).

Claimants are required to pay an annual non-refundable maintenance fee of \$155 per 20 acres or portion thereof, or submit a waiver, on or before September 1 of each year. These requirements were established by 30 U.S.C. 28f-1, as amended, and 43 CFR 3834 and 3835.

Our records do not show receipt of a maintenance fee payment or small miner waiver filed on or before the due date. Therefore, the claims listed above are forfeited.

## Reclamation Requirements

This decision does not relieve you of the liability for reclamation of all areas disturbed by your activities on lands covered by the subject mining claim(s) and/or site(s). After you complete the reclamation, you must notify the authorized officer of the appropriate surface managing agency so that the authorized officer may conduct a final site inspection and determine whether you may be released from liability. If you fail to reclaim the land to the satisfaction of the authorized



officer, the surface management agency may cite you for noncompliance under its surface management regulations. For land administered by the Bureau of Land Management (BLM), if you fail to reclaim the land to the satisfaction of the authorized officer as required in 43 CFR Subpart 3809, the BLM will issue an order of noncompliance under 43 CFR 3809.601(a). If you fail to comply with the non-compliance order, BLM may take further action under 43 CFR 3809.604. Failure to conduct reclamation is a prohibited act that may subject you to criminal penalties. See 43 CFR 3809.605(h) and 43 CFR 3809.700.

### **Appeal Procedures**

This decision may be appealed to the Interior Board of Land Appeals, Office of the Secretary, in accordance with the regulations contained in 43 CFR, Part 4, and the enclosed Form 1842-1. If an appeal is taken, your notice of appeal must be filed in this office (at the above address) within 30 days from receipt of this decision. The appellant has the burden of showing that the decision appealed from is in error.

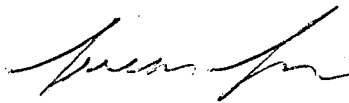
If you wish to file a petition pursuant to regulation 43 CFR 4.21 (58 FR 4939, January 19, 1993) for a stay of the effectiveness of this decision during the time that your appeal is being reviewed by the Board, the petition for a stay must accompany your notice of appeal. A petition for a stay is required to show sufficient justification based on the standards listed below. Copies of the notice of appeal and petition for a stay **must** also be submitted to each party named in this decision and to the Interior Board of Land Appeals and to the appropriate Office of the Solicitor (see 43 CFR 4.413) at the same time the original documents are filed with this office. If you request a stay, you have the burden of proof to demonstrate that a stay should be granted.

### **Standards for Obtaining a Stay**

Except as otherwise provided by law or other pertinent regulation, a petition for a stay of a decision pending appeal shall show sufficient justification based on the following standards:

- (1) The relative harm to the parties if the stay is granted or denied,
- (2) The likelihood of the appellant's success on the merits,
- (3) The likelihood of immediate and irreparable harm if the stay is not granted, and
- (4) Whether the public interest favors granting the stay.

Please include your AMC serial number(s) on all correspondence. If additional information is required, please call Pauline Brown at 602-417-9360.



Lucas Lucero  
Deputy State Director  
Lands, Minerals, and Energy Division

Enclosure





Date Produced: 12/31/2018

ConnectSuite Inc.:

The following is the delivery information for Certified Mail™/RRE item number 9214 8901 9403 8376 3565 43. Our records indicate that this item was delivered on 12/29/2018 at 11:17 a.m. in KENT, WA 98031. The scanned image of the recipient information is provided below.

Signature of Recipient :

A scanned image of a handwritten signature in black ink, appearing to read "Alfred J. W. ...". The signature is written on a white background with some vertical lines on the left and right sides.

Address of Recipient :

A scanned image of a handwritten address in black ink. It appears to read "11000 201 8". The address is written on a white background with some vertical lines on the left and right sides.

Thank you for selecting the Postal Service for your mailing needs. If you require additional assistance, please contact your local post office or Postal Service representative.

Sincerely,  
United States Postal Service

The customer reference number shown below is not validated or endorsed by the United States Postal Service. It is solely for customer use.

Customer Reference Number: C1128363.6490441





# United States Department of the Interior

BUREAU OF LAND MANAGEMENT

Arizona State Office

One North Central Avenue, Suite 800

Phoenix, Arizona 85004-4427

[www.blm.gov/az/](http://www.blm.gov/az/)



NOV 02 2018

In Reply Refer To:  
3800 (9200) BS  
AMC448477

CERTIFIED MAIL - RETURN RECEIPT REQUESTED No. 9214 8901 9403 8374 3116 12

## DECISION

ALBERT WEATHERFORD  
11000 SE 204TH ST  
KENT, WA 98031

:  
: This decision affects those claims shown  
: in the block below.

---

AMC448477  
AMERICAN

---

### MINING CLAIM(S) DECLARED FORFEITED

The mining claim(s) listed above has/have been declared forfeited as of September 1, 2018, for failure to timely file the required maintenance fee payment or small miner's maintenance fee waiver (waiver).

Claimants are required to pay an annual non-refundable maintenance fee of \$155 per 20 acres or portion thereof, or submit a waiver, on or before September 1 of each year. These requirements were established by 30 U.S.C. 28f-1, as amended, and 43 Code of Federal Regulations (CFR) 3834 and 3835.

Our records show receipt of a maintenance fee payment; however, the payment was insufficient to cover the claims listed. Therefore, the claim(s) listed above is/are forfeited.

### Reclamation Requirements

This decision does not relieve you of the liability for reclamation of all areas disturbed by your activities on lands covered by the subject mining claim(s) and/or site(s). After you complete the reclamation, you must notify the authorized officer of the appropriate surface managing agency so that the authorized officer may conduct a final site inspection and determine whether you may be released from liability. If you fail to reclaim the land to the satisfaction of the authorized officer, the surface management agency may cite you for noncompliance under its surface management regulations.

For land administered by the Bureau of Land Management (BLM), if you fail to reclaim the land to the satisfaction of the authorized officer as required in 43 CFR Subpart 3809, BLM will issue an order of noncompliance under 43 CFR 3809.601(a). If you fail to comply with the noncompliance order, BLM may



take further action under 43 CFR 3809.604. Failure to conduct reclamation is a prohibited act that may subject you to criminal penalties. See 43 CFR 3809.605(h) and 43 CFR 3809.700.

### Appeal Procedures

This decision may be appealed to the Interior Board of Land Appeals, Office of the Secretary, in accordance with the regulations contained in 43 CFR, Part 4, and the enclosed Form 1842-1. If an appeal is taken, your notice of appeal must be filed in this office (at the above address) within 30 days from receipt of this decision. The appellant has the burden of showing that the decision appealed from is in error.

If you wish to file a petition pursuant to regulation 43 CFR 4.21 (58 FR 4939, January 19, 1993) for a stay of the effectiveness of this decision during the time that your appeal is being reviewed by the Board, the petition for a stay must accompany your notice of appeal. A petition for a stay is required to show sufficient justification based on the standards listed below. Copies of the notice of appeal and petition for a stay **must** also be submitted to each party named in this decision and to the Interior Board of Land Appeals and to the appropriate Office of the Solicitor (see 43 CFR 4.413) at the same time the original documents are filed with this office. If you request a stay, you have the burden of proof to demonstrate that a stay should be granted.

### Standards for Obtaining a Stay

Except as otherwise provided by law or other pertinent regulation, a petition for a stay of a decision pending appeal shall show sufficient justification based on the following standards:

- (1) The relative harm to the parties if the stay is granted or denied,
- (2) The likelihood of the appellant's success on the merits,
- (3) The likelihood of immediate and irreparable harm if the stay is not granted, and
- (4) Whether the public interest favors granting the stay.

Please include your AMC serial number(s) on all correspondence. If additional information is required, please call Brent Squires at 602-417-9397.



Lucas Lucero  
Deputy State Director  
Lands, Minerals and Energy Division

Enclosures



# United States Department of the Interior

BUREAU OF LAND MANAGEMENT

Arizona State Office

One North Central Avenue, Suite 800

Phoenix, Arizona 85004-4427

[www.blm.gov/az/](http://www.blm.gov/az/)

OCT 03 2018



In Reply Refer To:  
3800 (9200) BS  
AMC448477

CERTIFIED MAIL – RETURN RECEIPT REQUESTED 9214 8901 9403 8373 5336 88

## NOTICE

ALBERT WEATHERFORD  
11000 SE 204TH ST  
KENT, WA 98031

: This Decision Affects Those Claims  
: Shown in the Block Below.  
:

---

AMC448477  
AMERICAN

---

### Transfer(s) Not Processed

A conveyance document to transfer ownership of the mining claim(s) listed above was received by the Bureau of Land Management (BLM) Arizona State Office. The transfer(s) of ownership cannot be processed for the following reason(s):

On August 1, 2018, we received your request for a Quit Claim Deed, transferring ownership of AMC448477 (AMERICAN), from Noah Gordon to Albert Weatherford. Our records indicate that this transfer was processed on February 14, 2018. No transfer is needed. Please see the attached mining claim information sheet for AMC448477.

If appropriate, please submit a corrected conveyance document, required documents, or additional fees, within 30 days of your receipt of this notice. If the required information is not received within the 30-day timeframe, no further action will be taken, and the BLM will retain the non-refundable processing fees submitted.

If additional information is required, please contact Brent Squires at 602-417-9397. Please include your AMC serial number(s) on all correspondence.

*Mr Weatherford sent a  
copy of his previous transfer,  
as part of his waiver application.*

Lucas Lucero  
Deputy State Director  
Lands, Minerals and Energy Division

*Even money on the transfer...*

*11/6/18 No money to cover.*

*— Sent closure letter for no max fee (Insufficient Fee)*



**NOTICE!!**

**These documents have been scanned!**

**Do not place un-scanned documents beneath this notice!**

**Do not remove this notice from this file!**

GPO Jacket No. 560-102  
Print Order 61540  
Rise Business Services, LLC  
Job=AZ15 4/26/2019



Box Number= AZ15003



Claim Begin-End: AMC448477-AMC448479

3 Transfers



AZ15003-4

AMC450400-AMC453366



TO: UNITED STATES DEPARTMENT OF THE INTERIOR  
BUREAU OF LAND MANAGEMENT  
ONE N. CENTRAL AVE SUITE 800  
PHOENIX, AZ, 85004-4427

November 19<sup>th</sup>, 2018

NOTICE OF CHANGE IN OWNERSHIP OF MINING CLAIM

This letter and enclosed quitclaim deed, and check for the \$15. transfer fee, serves as notice that the:

AMC 452347 Golden Age

unpatented mining claim was transferred to the new owner:

Jim Somers  
6 Maceo St.  
Amesbury, MA  
01913

by instrument of quitclaim deed.

Sincerely,

Noah Gordon

Enclosed:  
Notification letter  
Quitclaim deed  
Transfer fee of \$15.

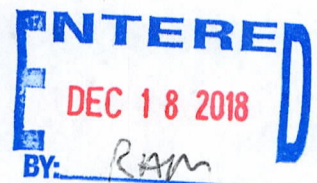
PHOENIX, ARIZONA

2018 NOV 23 P 3:01

RECEIVED  
BLM AZ STATE OFFICE

448477  
452347

# 4316413





When recorded, mail to:

Name: Jim Somers

Address: 6 Maceo St.

City/State/Zip Code: Amesbury, MA, 01913

Space above this line for Recorder's use

## QUITCLAIM DEED

KNOW ALL MEN BY THESE PRESENTS:

That I (we), Noah Gordon,  
the undersigned, for the consideration of Ten Dollars (\$10.00), and other valuable considerations, do  
hereby release, remise, and forever quitclaim unto Jim Somers

all right, title and interest in that certain Property situated in Yavapai County,  
State of Arizona, and described as follows:

**the unpatented federal mining claim AMC452347 Golden Age  
as recorded in doc # 2018-0054820 in the Yavapai County Recorder's Office  
located in the S1/2 SE1/4 NE1/4 SEC. 10 T8N R5W, GSRB&M, AZ**

RECEIVED  
BLM AZ STATE OFFICE  
2018 NOV -6 A 9 13  
PHOENIX, ARIZONA

NO TRANSFER NECESSARY  
EXEMPT UNDER ARS 11-1134  
A6

IN WITNESS WHEREOF, I (we) have hereunto set my (our) hand(s) and seal this 31st day of  
OCTOBER, 2018.

Noah Gordon

Printed Name of Releasor



Signature of Releasor

Printed Name of Releasor

Signature of Releasor

Printed Name of Witness (if required by State Laws)

Signature of Witness (if required by State Laws)

RECEIVED  
BLM AZ STATE OFFICE  
2018 NOV 23 P 3 01  
PHOENIX, ARIZONA

**ACKNOWLEDGMENT**  
(States Other Than California)


State of Arizona )

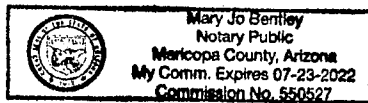
County of Maricopa ) ss.

On this 31 day of October, 2018, before me, the undersigned  
Notary Public, personally appeared Noah Gordon

known to me to be the individual(s) who executed the foregoing instrument and acknowledged the same  
to be his(her)(their) free act and deed.

My Commission Expires: 7/23/22

  
\_\_\_\_\_  
Notary Public



RECEIVED  
BLM AZ STATE OFFICE  
2018 NOV -6 A 9 13  
PHOENIX, ARIZONA

RECEIVED  
BLM AZ STATE OFFICE  
2018 NOV 23 P 3:02  
PHOENIX, ARIZONA



TO: UNITED STATES DEPARTMENT OF THE INTERIOR  
BUREAU OF LAND MANAGEMENT  
ONE N. CENTRAL AVE SUITE 800  
PHOENIX, AZ, 85004-4427

November 19<sup>th</sup>, 2018

NOTICE OF CHANGE IN OWNERSHIP OF MINING CLAIM

This letter and enclosed quitclaim deed, and check for the \$30. transfer fee, serves as notice that the:

AMC 448479 Redhawk

unpatented mining claim was transferred to the new owner:

Steven & Maritess Carnick  
11213 N. 158<sup>th</sup> Ave.  
Surprise, AZ  
85379

by instrument of quitclaim deed.

Sincerely,

Noah Gordon

Enclosed:  
Notification letter  
Quitclaim deed  
Transfer fee of \$30.

RECEIVED  
BLM AZ STATE OFFICE  
2018 NOV 23 P 3:02  
PHOENIX, ARIZONA

When recorded, mail to:

Name: Steven & Maritess Carnick

Address: 11213 N. 158th Ave.

City/State/Zip Code: Surprise, AZ, 85379

Space above this line for Recorder's use

## QUITCLAIM DEED

KNOW ALL MEN BY THESE PRESENTS:

That I(we), Noah Gordon,  
the undersigned, for the consideration of Ten Dollars (\$10.00), and other valuable considerations, do  
hereby release, remise, and forever quitclaim unto Steven & Maritess Carnick

all right, title and interest in that certain Property situated in Yavapai County,  
State of Arizona, and described as follows:

**the unpatented federal mining claim AMC448479 Redhawk  
as recorded in doc # 2018-0001446 in the Yavapai County Recorder's Office  
located in the W1/2 SE1/4 NW1/4 SEC. 20 T10N R5W, GSRB&M, AZ**


RECEIVED  
BLM AZ STATE OFFICE  
2018 NOV 23 P 2  
PHOENIX, ARIZONA  
NO TRANSFER, RECCORDARY  
EXEMPT UNDER ARS 11-1134  
A6

IN WITNESS WHEREOF, I(we) have hereunto set my(our) hand(s) and seal this 19<sup>TH</sup> day of  
NOVEMBER, 2018

Noah Gordon

Printed Name of Releasor

Printed Name of Releasor



Signature of Releasor

Signature of Releasor

Printed Name of Witness (if required by State Laws)

Signature of Witness (if required by State Laws)



ACKNOWLEDGMENT  
(States Other Than California)

State of Arizona )  
County of Maricopa ) ss.

On this 19 day of November, 2018, before me, the undersigned  
Notary Public, personally appeared Noah Gordon

known to me to be the individual(s) who executed the foregoing instrument and acknowledged the same  
to be his(her)(their) free act and deed.

My Commission Expires: 03-29-2022



Notary Public



PHOENIX, ARIZONA


2018 NOV 23 P 3:02

RECEIVED  
BLM AZ STATE OFFICE

NOAH GORDON  
P.O. BOX 800  
CONGRESS, AZ  
85332

PHOENIX AZ 852

08 NOV 2018 PM 3 L




BUREAU OF LAND MANAGEMENT  
ONE N. CENTRAL AVE. SUITE #800  
PHOENIX, AZ  
85004-4427

PHOENIX, ARIZONA

2018 NOV -9 P 1:56

RECEIVED  
BLM AZ STATE OFFICE

85004-442700





**United States Department of the Interior**  
**Bureau of Land Management**  
 DIV OF LANDS, MINRLS & ENERGY  
 ONE N CENTRAL AVE  
 PHOENIX, AZ 85004 -4427  
 Phone: 602-417-9200

Receipt

No: 4316413

<b>Transaction #:</b> 4432866	
<b>Date of Transaction:</b> 11/26/2018	
CUSTOMER:	
	NOAH GORDON PO BOX 800 CONGRESS,AZ 85332-0800 US

LINE #	QTY	DESCRIPTION	REMARKS	UNIT PRICE	TOTAL
1	1.00	LOCATABLE MINERALS / MINING CLAIMS- NOT NEW-UNADJUD,ONE AUTH NO. ONLY / MINING CLAIM MONEY RECEIVED <b>CASES:</b> AMC452347/\$45.00	TRF/3	- n/a -	45.00
<b>TOTAL:</b>					<b>\$45.00</b>

PAYMENT INFORMATION							
1	AMOUNT:	30.00	POSTMARKED:	N/A			
	TYPE:	CHECK	RECEIVED:	11/23/2018			
	CHECK NO:	107					
	NAME:	GORDON, NOAH PO BOX 800 CONGRESS AZ 85332-0800 US					
2	AMOUNT:	15.00	POSTMARKED:	N/A			
	TYPE:	CHECK	RECEIVED:	11/23/2018			
	CHECK NO:	109					
	NAME:	GORDON, NOAH PO BOX 800 CONGRESS AZ 85332-0800 US					

REMARKS

This receipt was generated by the automated BLM Collections and Billing System and is a paper representation of a portion of the official electronic record contained therein.

Amc 448477

TO: UNITED STATES DEPARTMENT OF THE INTERIOR  
BUREAU OF LAND MANAGEMENT  
ONE N. CENTRAL AVE SUITE 800  
PHOENIX, AZ, 85004-4427

November 7<sup>th</sup>, 2018

NOTICE OF CHANGE IN OWNERSHIP OF MINING CLAIM

This letter and enclosed quitclaim deed, and check for the \$20. transfer fee, serves as notice that the:

AMC 448478 Freedom

unpatented mining claim was transferred to the new owner:

David B. Gouchenour & David B. Gouchenour II  
8628 W. Williams Rd.  
Peoria, AZ  
85383

by instrument of quitclaim deed.

Sincerely,

Noah Gordon

RECEIVED  
BLM AZ STATE OFFICE  
2018 NOV -9 P 1:56  
PHOENIX, ARIZONA

Enclosed:  
Notification letter  
Quitclaim deed  
Transfer fee of \$20.

*Duplicate filing - already transferred.  
Insufficient fees earned - AD 12/14/18*

*# 4304540*

When recorded, mail to:

**David B. Gouchenour &**

Name: **David B. Gouchenour II**

Address: **8628 W. Williams Rd.**

City/State/Zip Code: **Peoria, AZ, 85383**

Space above this line for Recorder's use

## QUITCLAIM DEED

KNOW ALL MEN BY THESE PRESENTS:

That I (we), **Noah Gordon**,  
the undersigned, for the consideration of Ten Dollars (\$10.00), and other valuable considerations, do  
hereby release, remise, and forever quitclaim unto **David B. Gouchenour & David B.**  
**Gouchenour II**

all right, title and interest in that certain Property situated in **Yavapai** County,  
State of **Arizona**, and described as follows:

**the unpatented federal mining claim AMC448478 Freedom**  
**as recorded in doc # 2018-0001445 in the Yavapai County Recorder's Office**  
**located in the W1/2 NE1/4 NE1/4 SEC. 20 T10N R5W, GSRB&M, AZ**

RECEIVED  
DEPT. OF STATE  
NOV - 9 2018  
PHOENIX, ARIZONA  
NO TRANSFER NECESSARY  
EXEMPT UNDER ARS 12-1134  
A6

IN WITNESS WHEREOF, I (we) have hereunto set my (our) hand(s) and seal this 7th day of  
**November**, **2018**

**Noah Gordon**

Printed Name of Releasor

Printed Name of Releasor

*[Signature]*

Signature of Releasor

Signature of Releasor

Printed Name of Witness (if required by State Laws)

Signature of Witness (if required by State Laws)




**ACKNOWLEDGMENT**  
(States Other Than California)

State of Arizona )  
County of Maricopa ) ss.

On this 7 day of November, 2018, before me, the undersigned  
Notary Public, personally appeared Noah Gordon

known to me to be the individual(s) who executed the foregoing instrument and acknowledged the same  
to be his(her)(their) free act and deed.

My Commission Expires: 7/23/22 [Signature]  
Notary Public



RECEIVED  
BY AZ STATE OFFICE  
2018 NOV - 9 PM 1:36  
PHOENIX, ARIZONA

NOAH GORDON  
P.O. BOX 800  
CONGRESS, AZ  
85332

BUREAU OF LAND MANAGEMENT  
ONE N. CENTRAL AVE. Suite #800  
PHOENIX, AZ  
85004-4427

08 NOV 2018 PM 3 L

PHOENIX AZ 850



RECEIVED  
BLM AZ STATE OFFICE  
2018 NOV -9 P 1:56  
PHOENIX, ARIZONA

85004-442700



**United States Department of the Interior**  
**Bureau of Land Management**  
 DIV OF LANDS, MINRLS & ENERGY  
 ONE N CENTRAL AVE  
 PHOENIX, AZ 85004 -4427  
 Phone: 602-417-9200

Receipt

No: 4304540

<b>Transaction #:</b> 4420827	
<b>Date of Transaction:</b> 11/13/2018	
<b>CUSTOMER:</b>	
	NOAH GORDON PO BOX 800 CONGRESS, AZ 85332-0800 US

LINE #	QTY	DESCRIPTION	REMARKS	UNIT PRICE	TOTAL
1	1.00	LOCATABLE MINERALS / MINING CLAIMS- NOT NEW-UNADJUD, ONE AUTH NO. ONLY / MINING CLAIM MONEY RECEIVED <b>CASES: AMC448478/\$20.00</b>	TRF/2	- n/a -	20.00
<b>TOTAL:</b>					<b>\$20.00</b>

PAYMENT INFORMATION			
1	AMOUNT:	20.00	POSTMARKED: N/A
	TYPE:	CHECK	RECEIVED: 11/13/2018
	CHECK NO:	218	
	NAME:	GORDON, NOAH PO BOX 800 CONGRESS AZ 85332-0800 US	

REMARKS
THERE HAS BEEN A FEE INCREASE/PLEASE REIVEW ENCLOSED FLYER/THANK YOU

This receipt was generated by the automated BLM Collections and Billing System and is a paper representation of a portion of the official electronic record contained therein.



**United States Department of the Interior****Bureau of Land Management**

DIV OF LANDS, MINRLS &amp; ENERGY

ONE N CENTRAL AVE

PHOENIX, AZ 85004 -4427

Phone: 602-417-9200

Receipt

No:

4311803

**Transaction #:** 4428192**Date of Transaction:** 11/20/2018

CUSTOMER:

NOAH GORDON  
PO BOX 800  
CONGRESS, AZ 85332-0800 US

LINE #	QTY	DESCRIPTION	REMARKS	UNIT PRICE	TOTAL
1	1.00	LOCATABLE MINERALS / MINING CLAIMS-NOT NEW-UNADJUD, ONE AUTH NO. ONLY / MINING CLAIM MONEY RECEIVED <b>CASES:</b> AMC439962/\$15.00	ADDITIONAL TRANSFER FEES	- n/a -	15.00
<b>TOTAL:</b>					<b>\$15.00</b>

## PAYMENT INFORMATION

1	AMOUNT:	15.00	POSTMARKED:	N/A
	TYPE:	CHECK	RECEIVED:	11/19/2018
	CHECK NO:	220		
	NAME:	GORDON, NOAH PO BOX 800 CONGRESS AZ 85332-0800 US		

## REMARKS

This receipt was generated by the automated BLM Collections and Billing System and is a paper representation of a portion of the official electronic record contained therein.

\$5 for AMC 439962  
\$5 for AMC 452347  
\$5 for AMC 448478 (\$5 more needed)

448477

When recorded, mail to:

Name: **David B. Gouchenour & David B. Gouchenour II**

Address: **8628 W. Williams Rd.**

City/State/Zip Code: **Peoria, AZ, 85383**

Space above this line for Recorder's use

## QUITCLAIM DEED

KNOW ALL MEN BY THESE PRESENTS:

That I (we), **Noah Gordon**,  
the undersigned, for the consideration of Ten Dollars (\$10.00), and other valuable considerations, do  
hereby release, remise, and forever quitclaim unto **David B. Gouchenour & David B. Gouchenour II**

all right, title and interest in that certain Property situated in **Yavapai** County,  
State of **Arizona**, and described as follows:

the unpatented federal mining claim **AMC448478 Freedom**  
as recorded in doc # **2018-0001445** in the Yavapai County Recorder's Office  
located in the **W1/2 NE1/4 NE1/4 SEC. 20 T10N R5W, GSRB&M, AZ**

RECEIVED  
BLM AZ STATE OFFICE  
2018 NOV -9 P 3:56  
A6  
NO TRANSFER NECESSARY  
EXEMPT UNDER ARS 11-1134  
PHOENIX, ARIZONA

IN WITNESS WHEREOF, I (we) have hereunto set my(our) hand(s) and seal this 7th day of  
**November**, **2018**

**Noah Gordon**

Printed Name of Releasor

*[Signature]*

Signature of Releasor

Printed Name of Releasor

Signature of Releasor

Printed Name of Witness (if required by State Laws)

Signature of Witness (if required by State Laws)

# 4317445

COPY

RECEIVED  
BLM AZ STATE OFFICE  
2018 NOV 26 P 2:44  
A6  
PHOENIX, ARIZONA  
DEC 1 8 2018  
BY: *[Signature]*




ACKNOWLEDGMENT  
(States Other Than California)

State of Arizona )  
County of Maricopa ) ss.

On this 7 day of November, 2018, before me, the undersigned  
Notary Public, personally appeared Noah Gordon


known to me to be the individual(s) who executed the foregoing instrument and acknowledged the same  
to be his(her)(their) free act and deed.

My Commission Expires: 7/23/22 [Signature]  
Notary Public



RECEIVED  
BLM AZ STATE OFFICE  
2018 NOV -9 P 1:56  
PHOENIX, ARIZONA

RECEIVED  
BLM AZ STATE OFFICE  
2018 NOV 26 P 2:44  
PHOENIX, ARIZONA



COPY



TO: UNITED STATES DEPARTMENT OF THE INTERIOR  
BUREAU OF LAND MANAGEMENT  
ONE N. CENTRAL AVE SUITE 800  
PHOENIX, AZ, 85004-4427

November 23<sup>rd</sup>, 2018

NOTICE OF CHANGE IN OWNERSHIP OF MINING CLAIM

This letter and enclosed quitclaim deed, and check for the \$30. transfer fee, serves as notice that the:

AMC 448478 Freedom

unpatented mining claim was transferred to the new owner:

David B. Gouchenour & David B. Gouchenour II  
8628 W. Williams Rd.  
Peoria, AZ  
85383

by instrument of quitclaim deed.

Sincerely,

Noah Gordon

Enclosed:  
Notification letter  
Quitclaim deed  
Transfer fee of \$30.

RECEIVED  
BLM AZ STATE OFFICE  
2018 NOV 26 P 2:44  
PHOENIX, ARIZONA

NOAH GORDON  
P.O. Box 800  
CONGRESS, AZ  
85332

PHOENIX AZ 852

24 NOV 2018 PM 8 L



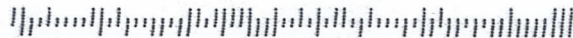
BUREAU OF LAND MANAGEMENT  
ONE N. CENTRAL AVE. SUITE # 800  
PHOENIX, AZ  
85004-4427

PHOENIX, ARIZONA

2018 NOV 26 P 2:43

RECEIVED  
BLM AZ STATE OFFICE

85004-442700



**United States Department of the Interior**  
**Bureau of Land Management**  
 DIV OF LANDS, MINRLS & ENERGY  
 ONE N CENTRAL AVE  
 PHOENIX, AZ 85004 -4427  
 Phone: 602-417-9200

Receipt

No: 4317445

<b>Transaction #:</b> 4433923	
<b>Date of Transaction:</b> 11/27/2018	
<b>CUSTOMER:</b>	
	NOAH GORDON PO BOX 800 CONGRESS, AZ 85332-0800 US

LINE #	QTY	DESCRIPTION	REMARKS	UNIT PRICE	TOTAL
1	1.00	LOCATABLE MINERALS / MINING CLAIMS- NOT NEW-UNADJUD, ONE AUTH NO. ONLY / MINING CLAIM MONEY RECEIVED CASES: AMC448478/\$30.00	TRF/1	- n/a -	30.00
<b>TOTAL:</b>					<b>\$30.00</b>

PAYMENT INFORMATION			
1	AMOUNT:	30.00	POSTMARKED: N/A
	TYPE:	CHECK	RECEIVED: 11/26/2018
	CHECK NO:	110	
	NAME:	GORDON, NOAH PO BOX 800 CONGRESS AZ 85332-0800 US	

REMARKS

This receipt was generated by the automated BLM Collections and Billing System and is a paper representation of a portion of the official electronic record contained therein.



AMC 448477

When recorded, mail to:

Name: Albert Weatherford

Address: 11000 SE 204th St.

City/State/Zip Code: Kent, WA, 98031

Space above this line for Recorder's use

# QUITCLAIM DEED

KNOW ALL MEN BY THESE PRESENTS:

That I(we), Noah Gordon,  
the undersigned, for the consideration of Ten Dollars (\$10.00), and other valuable considerations, do  
hereby release, remise, and forever quitclaim unto Albert Weatherford

all right, title and interest in that certain Property situated in Yavapai County,  
State of Arizona, and described as follows:

**the unpatented federal mining claim AMC448477 American  
as recorded in doc # 2018-0001444 in the Yavapai County Recorder's Office  
located in the E1/2 NE1/4 NE1/4 SEC. 20 T10N R5W, GSRB&M, AZ**

**NO TRANSFER NECESSARY  
EXEMPT UNDER ARS 11-1134  
A6**

IN WITNESS WHEREOF, I(we) have hereunto set my(our) hand(s) and seal this 12TH day of  
February, 2018.

**Noah Gordon**

Printed Name of Releasor

Printed Name of Releasor

Printed Name of Witness (if required by State Laws)

*[Handwritten Signature]*

Signature of Releasor

Signature of Releasor

Signature of Witness (if required by State Laws)

**ENTERED**  
**FEB 22 2018**  
BY: *[Signature]*

2018 FEB 24 P 1:59  
RECEIVED  
YAVAPAI COUNTY  
ARIZONA

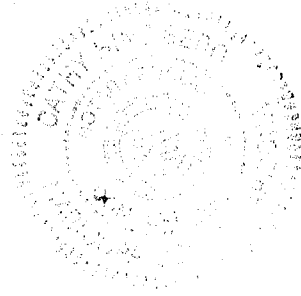
**ACKNOWLEDGMENT**  
(States Other Than California)

State of Arizona )  
County of Maricopa ) ss.

On this 12 day of February, 2018, before me, the undersigned  
Notary Public, personally appeared Noah Gordon

known to me to be the individual(s) who executed the foregoing instrument and acknowledged the same  
to be his(her)(their) free act and deed.

My Commission Expires: FEB 8, 2019 Cathy K. Berg  
Notary Public



RECEIVED  
2018 FEB 14 P 1:59  
PHOENIX, ARIZONA

TO: UNITED STATES DEPARTMENT OF THE INTERIOR  
BUREAU OF LAND MANAGEMENT  
ONE N. CENTRAL AVE SUITE 800  
PHOENIX, AZ, 85004-4427

February 12th, 2018

NOTICE OF CHANGE IN OWNERSHIP OF MINING CLAIM

This letter and enclosed quitclaim deed, and check for the \$10. transfer fee, serves as notice that the:

AMC 448477 American

unpatented mining claim was transferred to the new owner:

Albert Weatherford  
11000 SE 204<sup>th</sup> St.  
Kent, WA  
98031

by instrument of quitclaim deed.

Sincerely,

Noah Gordon

Enclosed:  
Notification letter  
Quitclaim deed  
Transfer fee of \$10.

RECEIVED  
2018 FEB 14 P 1:59  
PHOENIX, ARIZONA

NOAH GORDON  
P.O. BOX 800  
CONGRESS, AZ  
85332

PHOENIX AZ 852

13 FEB 2018 PM 10 1



BUREAU OF LAND MANAGEMENT  
ONE N. CENTRAL AVE. SUITE 800  
PHOENIX, AZ  
85004-4427

PHOENIX, ARIZONA

2018 FEB 14 P 1:59

RECEIVED  
BEN AZ STATE OFFICE

85004-442700





**United States Department of the Interior**  
**Bureau of Land Management**  
DIV OF LANDS, MINRLS & ENERGY  
ONE N CENTRAL AVE  
PHOENIX, AZ 85004 -4427  
Phone: 602-417-9200

Receipt

No: 4088763

<b>Transaction #:</b> 4200923	
<b>Date of Transaction:</b> 02/15/2018	
<b>CUSTOMER:</b>	
	NOAH GORDON PO BOX 800 CONGRESS, AZ 85332-0800 US

LINE #	QTY	DESCRIPTION	REMARKS	UNIT PRICE	TOTAL
1	1.00	LOCATABLE MINERALS / MINING CLAIMS- NOT NEW-UNADJUD, ONE AUTH NO. ONLY / MINING CLAIM MONEY RECEIVED <b>CASES: AMC448477/\$10.00</b>	TRF/1	- n/a -	10.00
<b>TOTAL:</b>					<b>\$10.00</b>

PAYMENT INFORMATION				
1	AMOUNT:	10.00	POSTMARKED:	N/A
	TYPE:	CHECK	RECEIVED:	02/14/2018
	CHECK NO:	194		
	NAME:	GORDON, NOAH PO BOX 800 CONGRESS AZ 85332-0800 US		

REMARKS

This receipt was generated by the automated BLM Collections and Billing System and is a paper representation of a portion of the official electronic record contained therein.

**NOTICE!!**

**These documents have been scanned!**

**Do not place un-scanned documents beneath this notice!**

**Do not remove this notice from this file!**

GPO Jacket No. 560-102  
Print Order 61540  
Rise Business Services, LLC  
Job=AZ15 4/26/2019



Box Number= AZ15003



Claim Begin-End: AMC448477-AMC448479

4 Annual Filings



AZ15003-4

AMC450400-AMC453366

DEPARTMENT OF THE INTERIOR  
BUREAU OF LAND MANAGEMENT  
MINING CLAIMS

Run Date/Time: 9/11/2018

MC Maintenance Fees Paid Through the BLM Pay Portal  
(by Date Paid)

Page 434 Of 723

**CBS Receipt: 4249552**

Printed For Lead File # AMC448477

Agency Tracking ID: 1535573824

Assessment Year: 2019

Paid On: 8/29/2018

Number of BLM Serial Nr: 6

Total Amount Paid: \$930.00

Claim Name	BLM Serial No	Lead File No	Amount Paid
GOLD PAN	AMC439962	AMC439954	\$155.00
GOLD TRADER	AMC439965	AMC439954	\$155.00
FREEDOM	AMC448478	AMC448477	\$155.00
REDHAWK	AMC448479	AMC448477	\$155.00
ROLLING ROCK	AMC450565	AMC450565	\$155.00
WICKED GOLD	AMC450566	AMC450565	\$155.00



**United States Department of the Interior****Bureau of Land Management**

BUSINESS &amp; SUPPORT SVCS DIV

ONE N CENTRAL AVE SUITE 800

PHOENIX, AZ 85004 -4427

Phone: 602-417-9200

Receipt

No:

4249552

<b>Transaction #:</b> 4365038	
<b>Date of Transaction:</b> 08/29/2018	
CUSTOMER:	
	TAHARA BROWN 1984 W STATE RD 10 LAKE VILLAGE, IN 46349 US

LINE #	QTY	DESCRIPTION	REMARKS	UNIT PRICE	TOTAL
1	1.00	LOCATABLE MINERALS / MINING CLAIMS- NOT NEW-UNADJUD, ONE AUTH NO. ONLY / MINING CLAIM MONEY RECEIVED CASES: AMC439962/\$930.00		- n/a -	930.00
TOTAL:					\$930.00

PAYMENT INFORMATION				
NOTE: Items will appear on credit card statement as "BLM O Mining Claim".				
1	AMOUNT:	930.00	POSTMARKED:	N/A
	TYPE:	CREDIT CARD	RECEIVED:	08/29/2018
	NAME:	TAHARA BROWN 1984 W STATE RD 10 LAKE VILLAGE IN 46349 US		
	CARD NO:	XXXXXXXXXXXX2505	AUTH CODE:	095555
	NAME ON CARD:	TAHARA BROWN		
	SIGNATURE:			

REMARKS

This receipt was generated by the automated BLM Collections and Billing System and is a paper representation of a portion of the official electronic record contained therein.



**NOTICE!!**

**These documents have been scanned!**

**Do not place un-scanned documents beneath this notice!**

**Do not remove this notice from this file!**

GPO Jacket No. 560-102  
Print Order 61540  
Rise Business Services, LLC  
Job=AZ15 4/26/2019



Box Number= AZ15003



Claim Begin-End: AMC448477-AMC448479

5 Miscellaneous



AZ15003-4

AMC450400-AMC453366

**NO  
DOCUMENTS  
FOUND**

NO DOCUMENTS FOUND  
NO DOCUMENTS FOUND



**NOTICE!!**

**These documents have been scanned!**

**Do not place un-scanned documents beneath this notice!**

**Do not remove this notice from this file!**

GPO Jacket No. 560-102  
Print Order 61540  
Rise Business Services, LLC  
Job=AZ15 4/26/2019



Box Number= AZ15003



Claim Begin-End: AMC448477-AMC448479

6 Location Notices-Amendments and Supporting Documents



AZ15003-4 AMC450400-AMC453366



# MINING CLAIM STATUS REPORT

Data Entered: 1/8/18 Ram

MTP Checked By: 1/8/18 Ram  
GEO Checked By: 1/8/18 Ram

LEAD SERIAL NUMBER: AMC 448477 thru AMC 448479

## NUMBER OF CLAIMS & TYPE:

3 LODE  
3 PLACER  
ASSOCIATION PLACER  
MILL SITE  
TUNNEL SITE

## CHARGES:

Processing Fee @ \$20 = \$ 60  
Location Fee @ \$37 = \$ 111  
Maintenance Fee @ \$155 = \$ 465  
Add'l Maint Fee for Assoc Placer = \$  
SUBTOTAL \$  
Other Fees \$  
Other Fees \$  
TOTAL \$ 636

TOTAL ACREAGE: \_\_\_\_\_ Per Claim  
(Placer Only)

NUMBER OF LOCATORS: \_\_\_\_\_

DOCUMENTS RECEIVED VIA: Over-the-Counter [ ] Mail [X] TIMELY FILED: Yes [X] No [ ]

LEGAL DESCRIPTION: T 10N R 5W SEC 30  
T \_\_\_\_\_ R \_\_\_\_\_ SEC \_\_\_\_\_  
T \_\_\_\_\_ R \_\_\_\_\_ SEC \_\_\_\_\_  
T \_\_\_\_\_ R \_\_\_\_\_ SEC \_\_\_\_\_  
T \_\_\_\_\_ R \_\_\_\_\_ SEC \_\_\_\_\_

BLM [ ] FOREST SERVICE [ ] SUBJ TO PL 359: Yes [ ] No [ ]  
WILDERNESS AREA [ ]

SPLIT ESTATE: N/A [ ] SX [ ] PX [ ] OTHER [ ]  
SRHA [ ] Was proper Notice filed if located on SHRA Land? Yes [ ] No [ ]

## RECONVEYED MINERALS ON BLM LAND REQUIRE OPENING ORDER FROM 1944 TO 1993:

Open to Entry On \_\_\_\_\_ N/A [ ]

COMMENTS/STATUS: VOID [ ] PARTIALLY VOID [ ] PVT MINERALS [ ] WITHDRAWN LANDS [ ]  
OTHER [ ]

[ ] Claimant acknowledges that portions of the following claim(s) site(s) may be void or voidable.

Printed Name of Claimant \_\_\_\_\_ Signature of Claimant \_\_\_\_\_

\*\*\*\*\*FINAL ADJUDICATION\*\*\*\*\*

DATE 2/26/2018 INITIALS RAM

ANC448477



Noah Gordon  
P.O. Box 800  
Congress, AZ, 85332

**LOCATION NOTICE FOR PLACER MINING CLAIM**

☐ Amendment BLM Serial # \_\_\_\_\_

NOTICE IS HEREBY GIVEN that the American  
\_\_\_\_\_ placer mining claim has been located by  
Noah Gordon whose current mailing  
address is P.O. Box 800, Congress, AZ, 85332

BLM  
Date  
Stamp

RECEIVED  
BLM AZ STATE OFFICE  
2017 DEC 21 P 1:41  
PHOENIX, ARIZONA

The general course of this claim is Rectangular N-S and it is situated in Yavapai  
County, Arizona. This claim is 1320' feet in length and 660' feet in width.

20 Total Claim Acreage. This claim runs from the location monument on which this location notice is  
posted at the SW corner of the claim approximately 660' feet in a Easterly direction to the  
East end line and 1320' feet in a Northerly direction to the North end line. This claim is  
marked by four monuments, one at each corner of the claim.

The location monument on which this notice is posted is situated within Section 20, Township  
10 N, Range 5 W, Gila Salt River Base and Meridian, Arizona. This claim encompasses  
portions of the following legal subdivision(s) if located by legal subdivision or the following quarter section(s),  
section(s), Township(s) and Range(s) E1/2 NE1/4 NE1/4

SEC. 20 T10N R5W, GSRB&M, AZ, Gila Salt River Base and Meridian, Arizona.

The locality of this claim with reference to some natural object or permanent monument and additional information  
(if any) concerning its locality are as follows: The NE corner of the claim is at the NE corner  
of Section 20, T10N R5W, GSRB&M, AZ

\_\_\_\_\_ The above information is shown on the attached map.

DATED AND POSTED on the ground this 18TH day of December, 20 17.

☒ LOCATOR(s) ☐ AGENT

Print Name(s) Noah Gordon

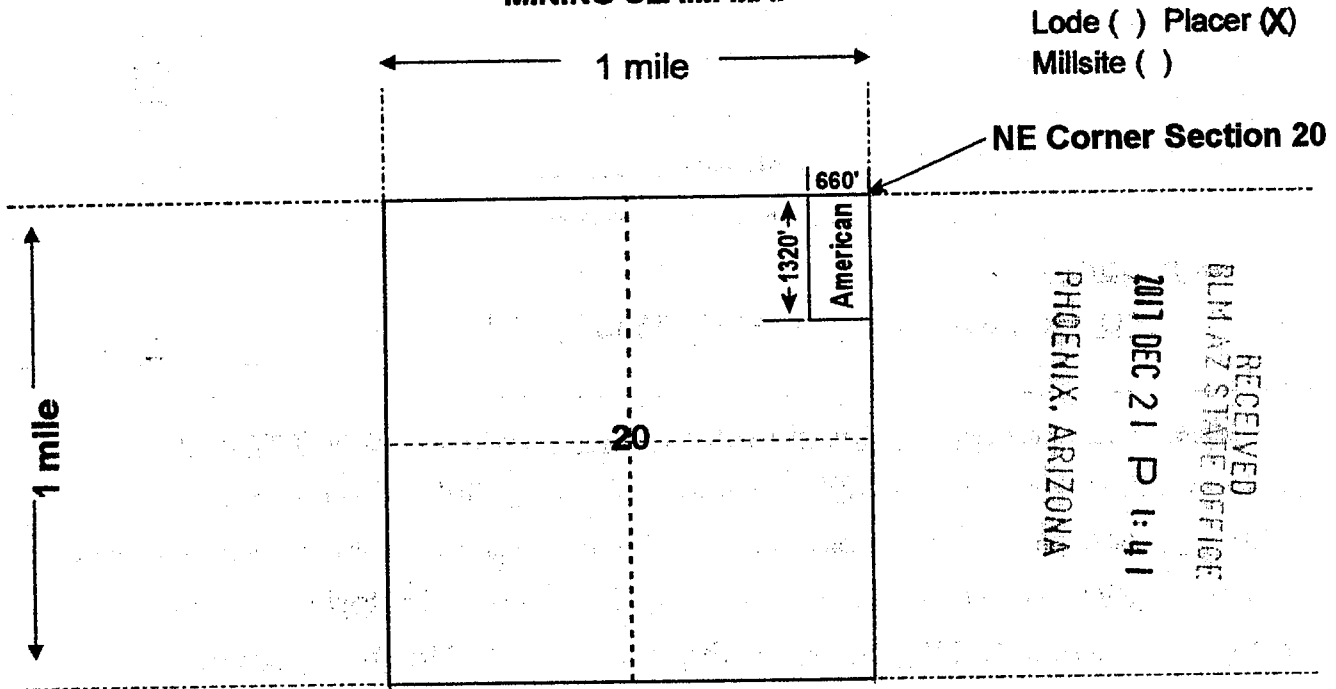
Signature(s) \_\_\_\_\_

Form MCF102  
Revised July 2014

This form is available from the Arizona Geological Survey and may be reproduced.

AHC448477

# MINING CLAIM MAP



all corners are 90 degrees unless specified.

Scale: 1" = 2000 feet



1. The above map depicts the American mining claim, which is located in Section (s) 20, Township 10 N, Range 5 W, Gila and Salt River Base and Meridian, YAVAPAI County, Arizona. Total claim acreage is 20

2. The type of corner and location monuments used are as follows: 2"X5' Tall PVC pipe with aluminum name tag.

3. The bearings and distances in degrees and feet between claim corners and to a public land survey monument are as depicted on the map.

4. If the claim is a placer or millsite claim with exterior limits conforming to legal subdivisions of the public survey, provide a legal description of the claim E1/2 NE1/4 NE1/4 SEC. 20 T10NR5W, GSRB&M, AZ

Form MCF100a  
Revised July 2014

This form is available from the Arizona Geology Survey and may be reproduced.

Noah Gordon  
P.O. Box 800  
Congress, AZ, 85332

**LOCATION NOTICE FOR PLACER MINING CLAIM**

☐ Amendment BLM Serial # \_\_\_\_\_

NOTICE IS HEREBY GIVEN that the Freedom  
\_\_\_\_\_ placer mining claim has been located by  
Noah Gordon whose current mailing  
address is P.O. Box 800, Congress, AZ, 85332

BLM  
Date  
Stamp

RECEIVED  
BLM AZ STATE OFFICE  
2017 DEC 21 P 1:41  
PHOENIX, ARIZONA

The general course of this claim is Rectangular N-S and it is situated in Yavapai  
County, Arizona. This claim is 1320' feet in length and 660' feet in width.

20 Total Claim Acreage. This claim runs from the location monument on which this location notice is  
posted at the SE corner of the claim approximately 660' feet in a Westerly direction to the  
West end line and 1320' feet in a Northerly direction to the North end line. This claim is  
marked by four monuments, one at each corner of the claim.

The location monument on which this notice is posted is situated within Section 20, Township  
10 N, Range 5 W, Gila Salt River Base and Meridian, Arizona. This claim encompasses  
portions of the following legal subdivision(s) if located by legal subdivision or the following quarter section(s),  
section(s), Township(s) and Range(s) W1/2 NE1/4 NE1/4


SEC. 20 T10N R5W, GSRB&M, AZ, Gila Salt River Base and Meridian, Arizona.

The locality of this claim with reference to some natural object or permanent monument and additional information  
(if any) concerning its locality are as follows: The NE corner of the claim is 660' West of  
the NE corner of Section 20, T10N R5W, GSRB&M, AZ

\_\_\_\_\_ The above information is shown on the attached map.  
DATED AND POSTED on the ground this 18TH day of December, 20 17.

☒ LOCATOR(s) ☐ AGENT

Print Name(s) Noah Gordon

Signature(s) 

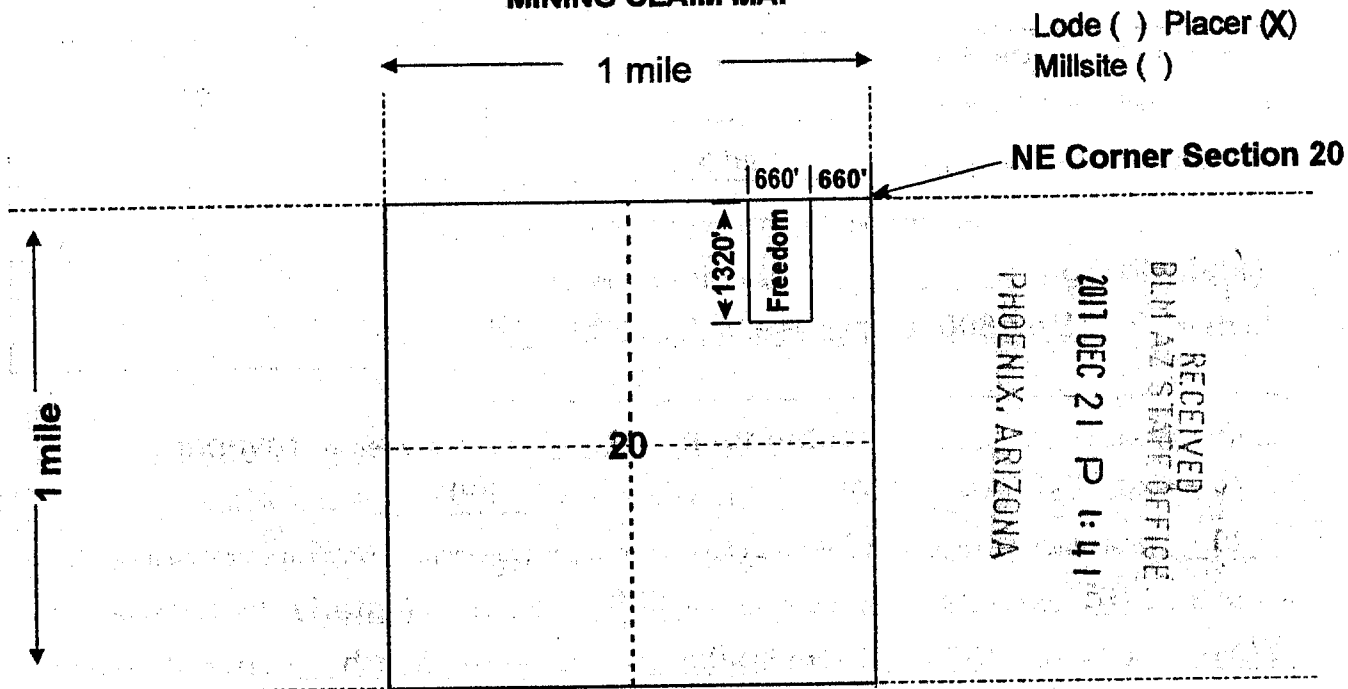
Form MCF102  
Revised July 2014

This form is available from the Arizona Geological Survey and may be reproduced.

AHC448478



# MINING CLAIM MAP



all corners are 90 degrees unless specified.

Scale: 1" = 2000 feet



- The above map depicts the Freedom mining claim, which is located in Section (s) 20, Township 10 N, Range 5 W, Gila and Salt River Base and Meridian, YAVAPAI County, Arizona. Total claim acreage is 20
- The type of corner and location monuments used are as follows: 2"X5' Tall PVC pipe with aluminum name tag.
- The bearings and distances in degrees and feet between claim corners and to a public land survey monument are as depicted on the map.
- If the claim is a placer or millsite claim with exterior limits conforming to legal subdivisions of the public survey, provide a legal description of the claim W1/2 NE1/4 NE1/4 SEC. 20 T10NR5W, GSRB&M, AZ

Form MCF100a  
Revised July 2014

This form is available from the Arizona Geology Survey and may be reproduced.

Noah Gordon  
P.O. Box 800  
Congress, AZ, 85332

**LOCATION NOTICE FOR PLACER MINING CLAIM**

☐ Amendment BLM Serial # \_\_\_\_\_

NOTICE IS HEREBY GIVEN that the Redhawk  
\_\_\_\_\_ placer mining claim has been located by  
Noah Gordon whose current mailing  
address is P.O. Box 800, Congress, AZ, 85332

BLM  
Date  
Stamp

RECEIVED  
BLM AZ STATE OFFICE  
2017 DEC 21 P 1:41  
PHOENIX, ARIZONA

The general course of this claim is Rectangular N-S and it is situated in Yavapai  
County, Arizona. This claim is 1320 feet in length and 660 feet in width.

20 Total Claim Acreage. This claim runs from the location monument on which this location notice is  
posted at the SE corner of the claim approximately 660 feet in a Westerly direction to the  
West end line and 1320 feet in a Northerly direction to the North end line. This claim is  
marked by four monuments, one at each corner of the claim.

The location monument on which this notice is posted is situated within Section 20, Township  
10 N, Range 5 W, Gila Salt River Base and Meridian, Arizona. This claim encompasses  
portions of the following legal subdivision(s) if located by legal subdivision or the following quarter section(s),  
section(s), Township(s) and Range(s) W1/2 SE1/4 NW1/4

SEC. 20 T10N R5W, GSRB&M, AZ, Gila Salt River Base and Meridian, Arizona.

The locality of this claim with reference to some natural object or permanent monument and additional information  
(if any) concerning its locality are as follows: The NW corner of the claim is 1320' South and  
1320' East of the NW corner of Section 20, T10N R5W, GSRB&M, AZ

\_\_\_\_\_ The above information is shown on the attached map.

DATED AND POSTED on the ground this 18TH day of December, 2017.

☒ LOCATOR(s) ☐ AGENT

Print Name(s) Noah Gordon

Signature(s) [Signature]

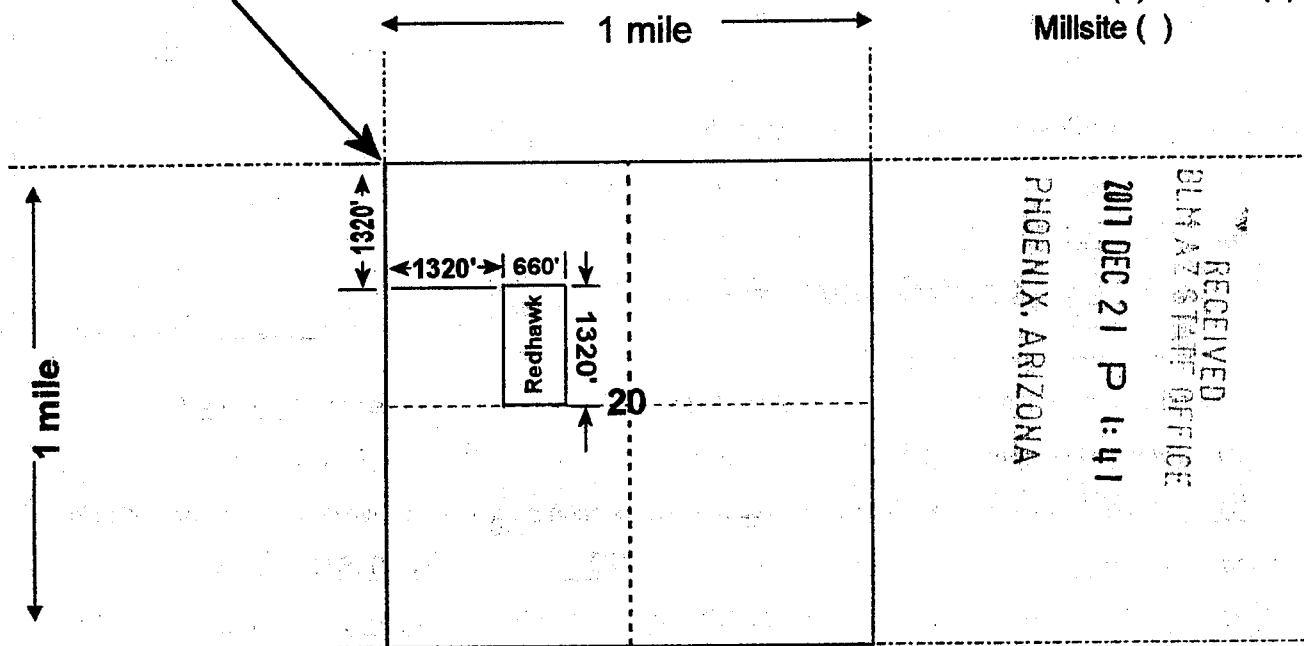
Form MCF102  
Revised July 2014

AHC448479

NW Corner Section 20

# MINING CLAIM MAP

Lode ( ) Placer (X)  
Millsite ( )



RECEIVED  
BLM AZ STATE OFFICE  
2011 DEC 21 P 1:41  
PHOENIX, ARIZONA

all corners are 90 degrees unless specified.

Scale: 1" = 2000 feet



1. The above map depicts the Redhawk mining claim, which is located in Section (s) 20, Township 10 N, Range 5 W, Gila and Salt River Base and Meridian, YAVAPAI County, Arizona. Total claim acreage is 20

2. The type of corner and location monuments used are as follows: 2"X5' Tall PVC pipe with aluminum name tag.

3. The bearings and distances in degrees and feet between claim corners and to a public land survey monument are as depicted on the map.

4. If the claim is a placer or millsite claim with exterior limits conforming to legal subdivisions of the public survey, provide a legal description of the claim W1/2 SE1/4 NW1/4 SEC. 20 T10NR5W, GSRB&M, AZ

Form MCF100a  
Revised July 2014

This form is available from the Arizona Geology Survey and may be reproduced.

DEPARTMENT OF INTERIOR  
BUREAU OF LAND MANAGEMENT

Input Parameters for Geographic Report with Land

System Id = CR

Admin State = AZ

Geo State =

Casetype Begins With

Case Disp Txt = AUTHORIZED, CANCELLED, EXPIRED, PENDING, REJECTED, VOID, WITHDRAWN

Mer Twp Rng =

Section =

Mtrs = 14 0100N 0050W 020, 14 0100N 0050W 999

Commodity =

Commodity Txt =

Pending Org =

Pend Org Decode =

Total Rows Returned: 4



RUN TIME: 01:52 PM

UNITED STATES DEPARTMENT OF INTERIOR  
BUREAU OF LAND MANAGEMENT  
GEOGRAPHIC REPORT WITH LAND  
Sorted by Serial Number

RUN DATE: 01/08/2018  
Page 1 of 1

Serial Number: AZA 002698  
Total Case Acres: 8.960

<u>Casetype</u>	<u>Case Disp</u>	14	0100N	0050W	<u>Sect</u>	<u>Sur Typ</u>	<u>Sur Num</u>	<u>Suff</u>	<u>Subdivision</u>	<u>Act Pend</u>
282105	AUTHORIZED				020	ALIQ			NWNWNW;	

Serial Number: AZA 035326  
Total Case Acres: 5.000

<u>Casetype</u>	<u>Case Disp</u>	14	0100N	0050W	<u>Sect</u>	<u>Sur Typ</u>	<u>Sur Num</u>	<u>Suff</u>	<u>Subdivision</u>	<u>Act Pend</u>
380913	PENDING				020	FF			NENW;	

Serial Number: AZAR 0010886  
Total Case Acres: 0.500

<u>Casetype</u>	<u>Case Disp</u>	14	0100N	0050W	<u>Sect</u>	<u>Sur Typ</u>	<u>Sur Num</u>	<u>Suff</u>	<u>Subdivision</u>	<u>Act Pend</u>
282105	AUTHORIZED				020	MNR		1	NWNWNWNW;	

Serial Number: AZPHX 0081355  
Total Case Acres: 6.590

<u>Casetype</u>	<u>Case Disp</u>	14	0100N	0050W	<u>Sect</u>	<u>Sur Typ</u>	<u>Sur Num</u>	<u>Suff</u>	<u>Subdivision</u>	<u>Act Pend</u>
285001	AUTHORIZED				020	ALIQ			SWNE,E2NW,NWSE;	

YAVAPAI COUNTY  
HASSAYAMPA FIELD OFFICE

T 11N  
5W | R 4W

[illegible]

FOR ORDERS AFFECTING DISPOSAL OR USE OF  
UNIDENTIFIED LANDS WITHDRAWN FOR CLASSIFICATION,  
MINERALS, WATER AND/OR OTHER PUBLIC PURPOSES,  
REFER TO INDEX OF MISCELLANEOUS DOCUMENTS.

MDS 301 NE  
302 SW  
303 SE

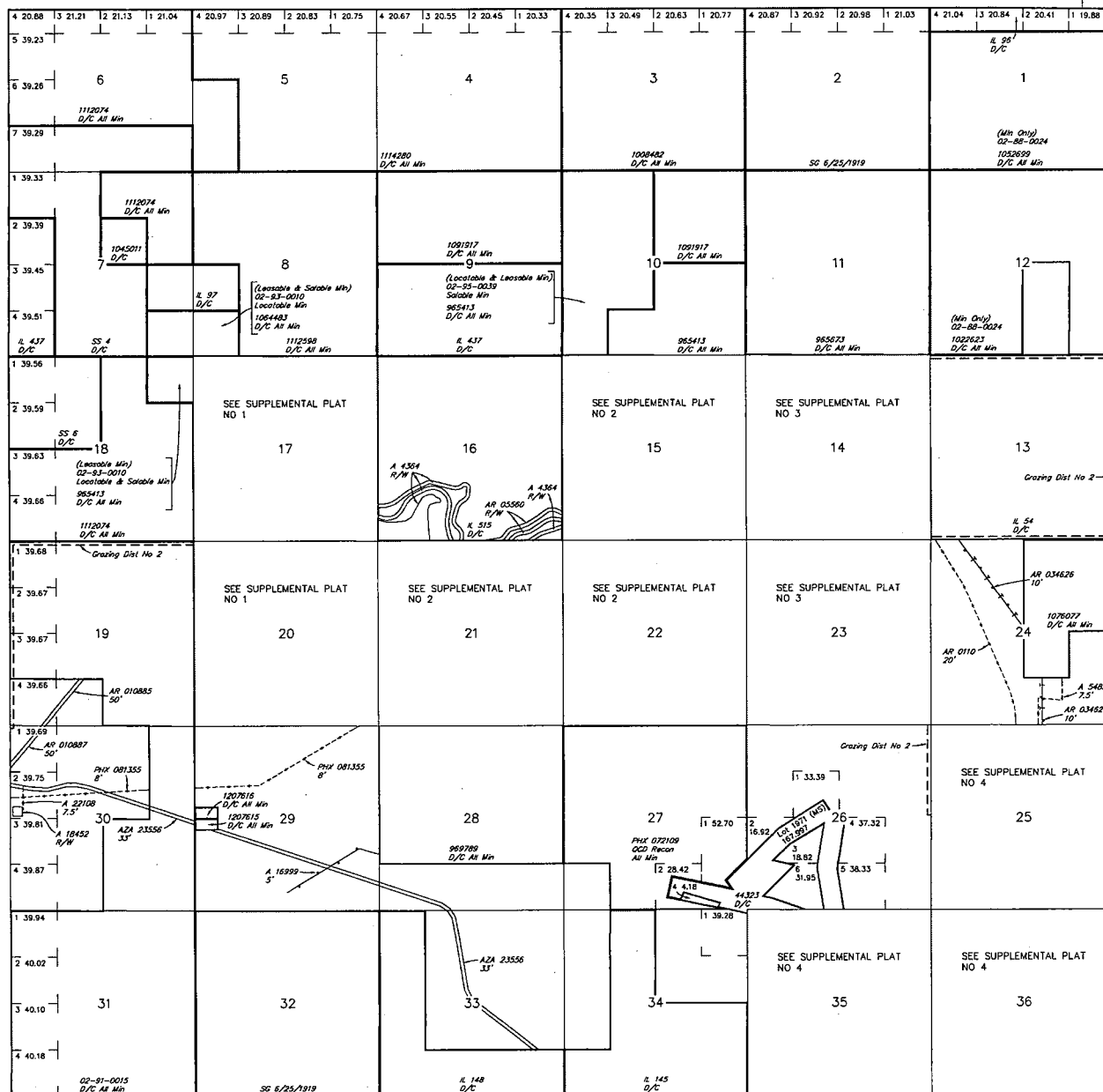
A 16999 R/W Telephone & Telegraph 5"  
Sec 14: Lot 3  
Sec 21: Lot 8, 13, 14

AZA 24422 Water Facility 8'  
Sec 28: S1/2S1/2  
Sec 29: S1/2

AZA 36146 R/W Road 5'

Sec 14: Lot 1, 2, 4

Sec 23: Lot 1, 2, N1/2NW1/4



Lat 34°09'29.40"N  
Long 112°43'06.46"W

SCALE in chains

**WARNING STATEMENT**

**WARNING STATEMENT**  
This plot is the Bureau's Record of Title, and should be used only as a graphic display of the township survey data. Records hereon do not reflect title changes which may have been effected by lateral movements of rivers or other bodies of water. Refer to the cadastral surveys for official survey information.

CURRENT TO	NW	GSR Mer
10-19-2015	ACAD	T 10 N
		R 5 W

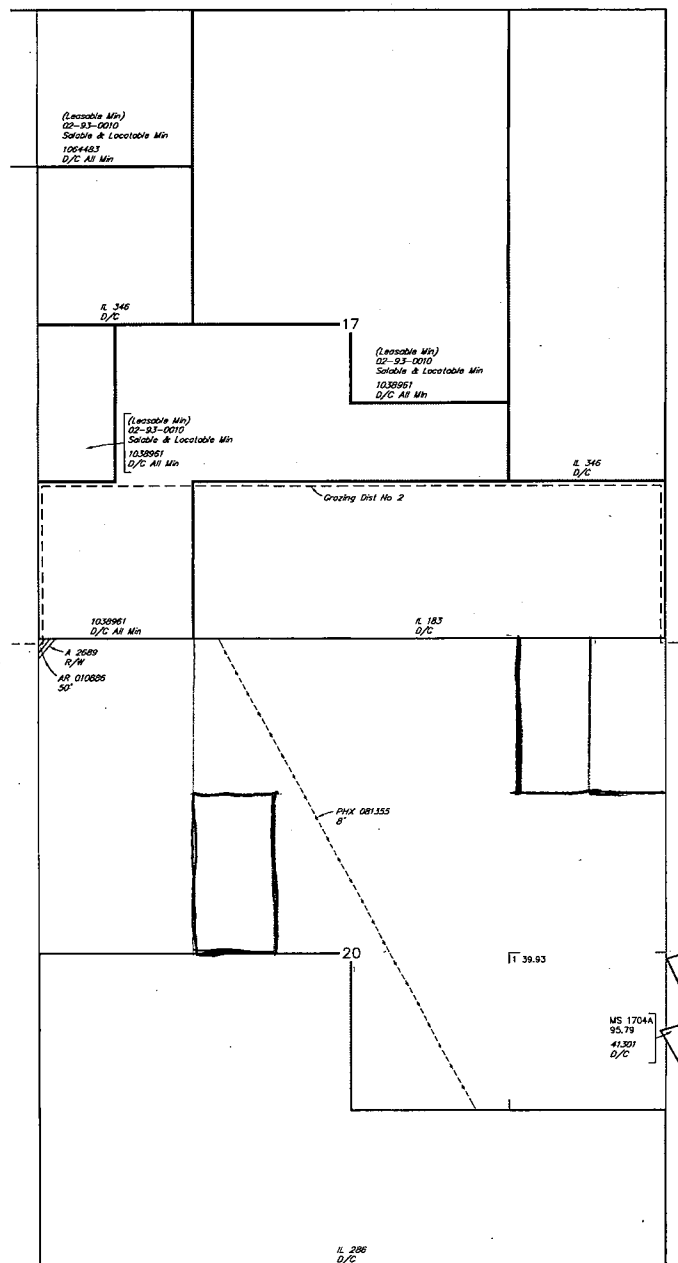
YAVAPAI COUNTY  
HASSAYAMPA FIELD OFFICE

**MTP  
SUPPL SECS 17,20**

[illegible]

FOR ORDERS AFFECTING DISPOSAL OR USE OF  
UNIDENTIFIED LANDS WITHDRAWN FOR CLASSIFICATION,  
MINERALS, WATER AND/OR OTHER PUBLIC PURPOSES,  
REFER TO INDEX OF MISCELLANEOUS DOCUMENTS.

NDS 302 SW



SCALE in chains

**WARNING STATEMENT**

**WARNING STATEMENT**  
This plot is the Bureau's Record of Title, and should be used only as a graphic display of the township survey data. Records hereon do not reflect title changes which may have been effected by lateral movements of rivers or other bodies of water. Refer to the cadastral surveys for official survey information.


CURRENT TO	NW	GSR Mer
10-19-2015	ACAD	T 10 M
		R 5 W

NO 1

NOAH GORDON  
P.O. Box 800  
CONGRESS, AZ  
85332

PHOENIX AZ 852

10 DEC 2017 PM 10 L



RECEIVED  
BLM AZ STATE OFFICE

2017 DEC 21 P 1:41

PHOENIX, ARIZONA

BUREAU OF LAND MANAGEMENT  
ONE N. CENTRAL AVE. SUITE 800  
PHOENIX, AZ  
85004-4427

85004-442700

